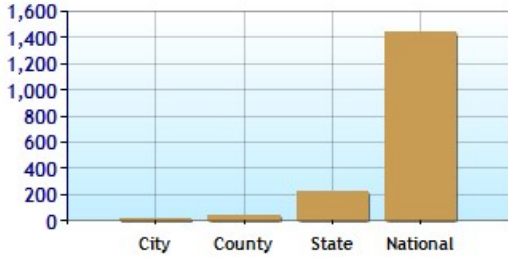
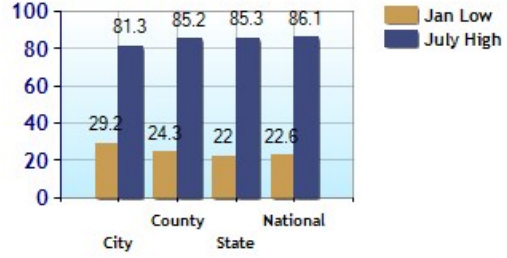


	City	County	State	National
? Altitude	3	46	222	1,443
? Rainfall (inches annually)	43.7	44.3	47.6	39.2
? Snowfall (inches annually)	16.5	17.9	22.4	25.8
? January Avg. Low Temp	29.2	24.3	22.0	22.6
? July Avg. High Temp	81.3	85.2	85.3	86.1
? Days of Precipitation Annually	111	110	113	102
? Days Mostly Sunny Annually	207	205	206	205
? Comfort Index (during hot weather)	53	48	48	54

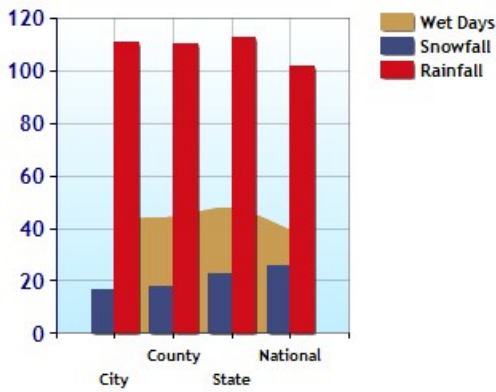
Altitude




Temperature Extremes



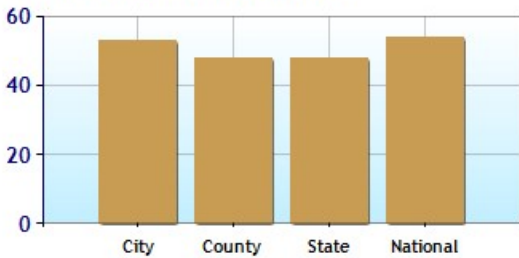
Precipitation Summary



Sunny and Cloudy Days per Annum for longport

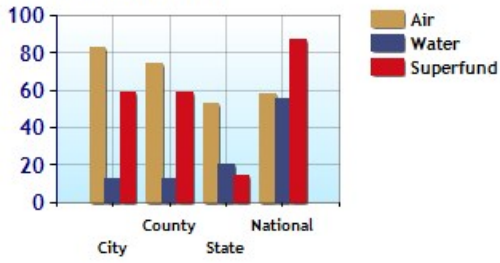


Comfort Index (during hot weather)



	City	County	State	National
? Air Quality	83	74	53	58
? Watershed Quality	13	13	20	55
? Physicians per Capita	226.8	226.8	259.2	209.8
? Health Cost Index	101.1	101.1	103.1	100.0
? Superfund Site Index	59	59	14	87
? UV Index	4.0	4.0	3.8	4.3

Environmental Quality



UV Index

